



POTTED MANGROVE SEEDLINGS READY FOR PLANTING.




Freddie E. Magtoto
FREDDIE E. MAGTOTO
DICT, CENTRO FIELD OFFICE
CALIYA, ANTIGUE

SMC'S MAN-MADE MANGROVE PLANTATION GOING TO DAPDAP PIER, BRGY. SEMIRARA, ANTIGUE.




POTTED MANGROVE SEEDLINGS BAKAUAN-LALAKI (*Rhizophora apiculata*). This SPECIE OF MANGROVE WAS ALREADY TESTED/SUITABLE IN THE REHABILITATION AREA. RESULT OF THE CHART MAPPING INVENTORY SHOWS A 99 PERCENT SURVIVAL RATE.


FREDDIE E. MAGTOTO
OIC, CENTRO-FIELD OFFICE
CALUYA, ANTIGUE



ENTIRE VIEW OF SMC'S MAN-MADE MANGROVE REFORESTATION PROJECT INTENDED FOR THE REHABILITATION OF COASTAL AREAS ALONG SUJA AND DAPDAP. PATCHES OF NATURAL GROWN MANGROVES NEAR THE PLANTATION


FREDDIE E. MAGTOTO
OIC, GENRO FIELD OFFICE
CALUYA, ANTIPOLO



BAKAUAN SEEDLINGS/PROPAGULES PLANTED BY SMC'S REFORESTATION PERSONNEL
ALONG SUJA CREEK AND VACANT AREA GOING TO DAPDAP AREA, BRGY. SEMIRARA,
CALUYA, ANTIQUE.


FREDDIE E. MAGTOTO
OIC, CENTRO-FIELD OFFICE
CALUYA, ANTIQUE



MANGROVE PLANTATION OF SEMIRARA MINING CORP. (SMC)
NEAR THE MOUTH OF SUJA CREEK.



SMC MANGROVE PLANTATION ADJASCENT
TO NATURAL GROWN MANGROVE FOREST.


FREDDIE E. MAGTOTO
OIC, CENRO FIELD OFFICE
CALIB. ANTIQUE




FREDDIE E. MAGTOTO
OIC, CENTRO FIELD OFFICE
CALUYA, ANTIGUE




The SPECIFIC SITE NEAR SUJA and DAPPAP WHERE THE SILTATION OCCURED. THIS IS THE AREA WHEREIN THE FORMER SEMIRARA COAL CORP. (SCC) DUMPED THEIR COAL WASTES.



FREDDIE E. MAGTOTO
OIC, CENRO FIELD OFFICE
CALUYA, ANTIGUE



SMC'S FIVE (5 TO 6) YR. OLD MANGROVE PLANTATION NEAR SUJA CREEK.


FREDDIE E. MAGTOTO
OIC, CENRO FIELD OFFICE
CALUYA, ANTIGUE




FREDDIE E. MAGTOTO
OIC - CENTRO FIELD OFFICE
CALUYA, ANTIGUE



NEWLY ESTABLISHED MANGROVE PLANTATION FOR REHAB.



MANGROVE PLANTATION OF SEM. MINING CORP. OIC. CENTRO FIELD OFFICE CALUYA, ANTIQUE



MAN-MADE MANGROVE PLANTATION BY SMC.

Freddie



FREDDIE E. MAGLUTO


PORTION OF FIFTY (55) HAS. MANGROVE PLNT. OF SEMIRARA MINING CORP. (SMC)

CENRO FIELD OFFICE
CALUYA, ANTIGUE





AERIAL VIEW OF MAN-MADE MANGROVE PLANTATION OF SEMI-RARA MINING CORPORATION (SMC) ALONG SUJA CREEK AND COASTAL AREA NEAR DAPDAP PIER.



WIDENED ACCESS ROAD OF SILTATION POND NO. 6. PART OF REHABILITATION AND PREVENTIVE MEASURES BEING IMPLEMENTED BY SMC.

FREDDIE E. MAGTOTO
OIC, CENRO FIELD OFFICE
CALUYA, ANTIGUE

MANGROVE REFORESTATION AREAS

SIBUTONG AREA
6.75 hectares

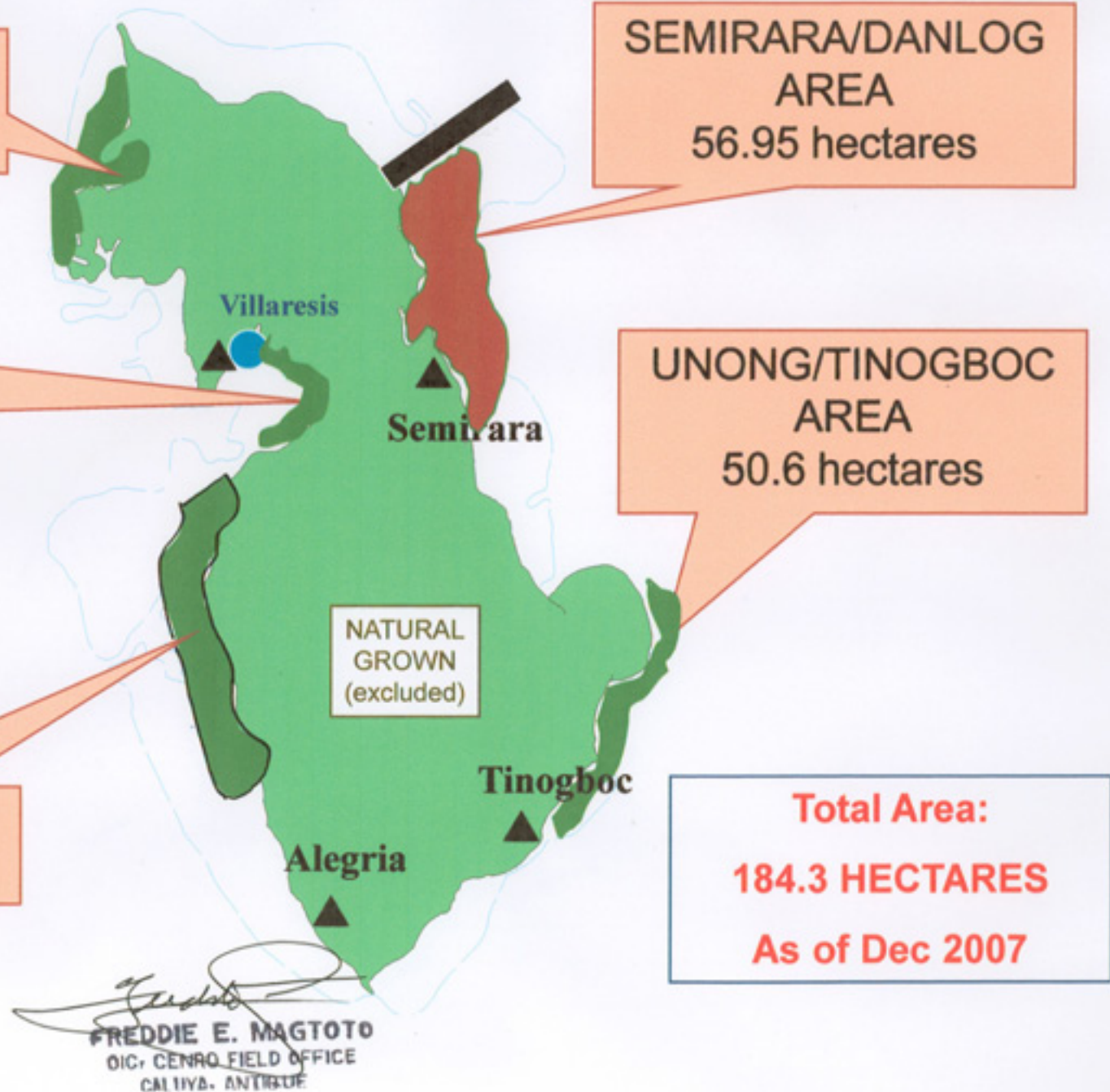
SEMIRARA/DANLOG
AREA
56.95 hectares

PINAGPALA
AREA
26.19 hectares

UNONG/TINOGBOC
AREA
50.6 hectares

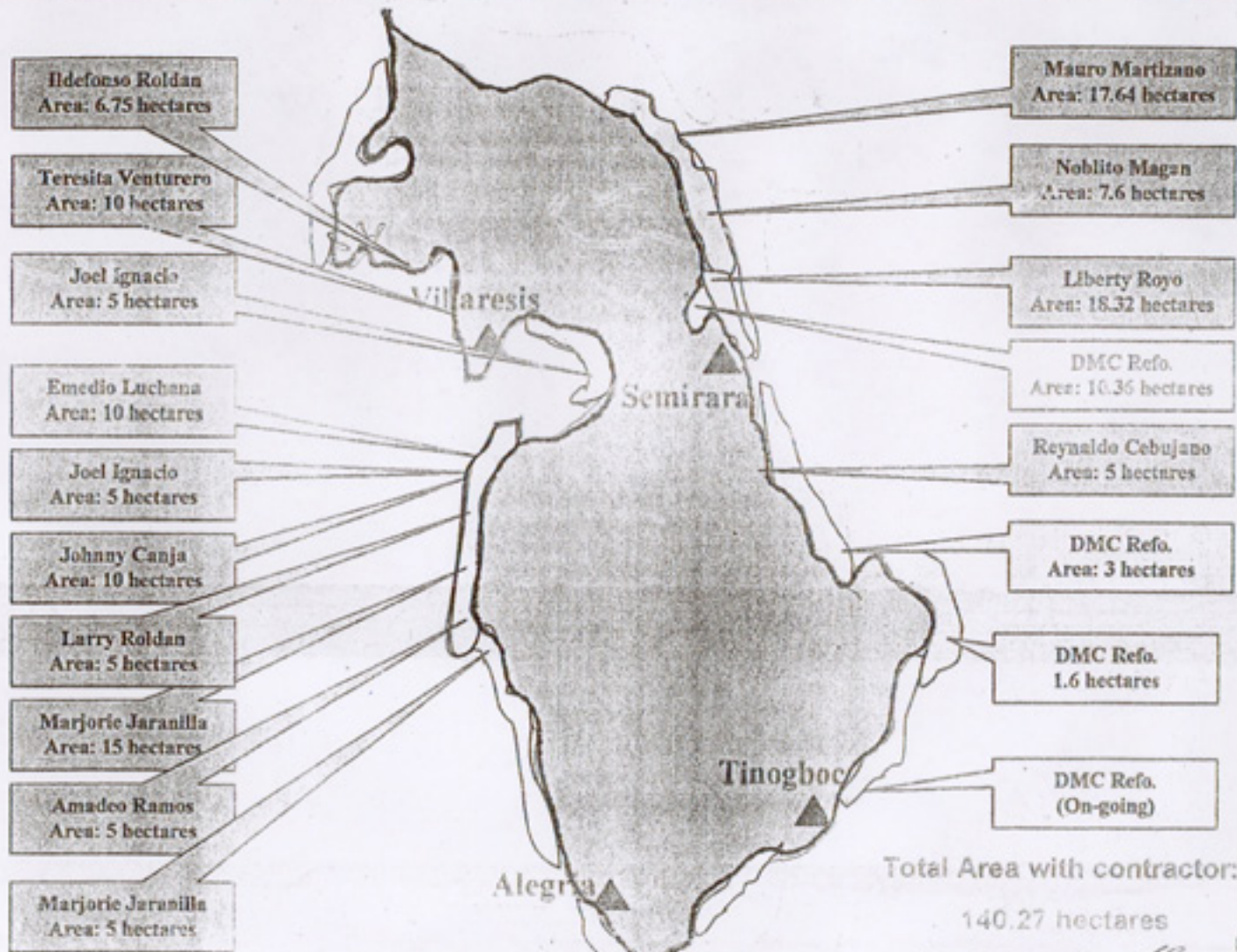
SUJA/BIGO AREA
55 hectares

Total Area:
184.3 HECTARES
As of Dec 2007



MANGROVE REFORESTATION AREAS

ESTABLISHED BY SEMIRARA MINING CORPORATION (SMC) ISLANDWIDE




TOTAL MANGROVE PLANT'N. IS 184.3 Has. AS OF DEC. 07 As of August 31, 2005


FREDDIE E. MAGLOT
 OIC, CENTRO FIELD OFFICE
 CALUYA, ANTIBUF






FREDDIE E. MAGTOTO
OIC, CENRO FIELD OFFICE
CALUYA, ANTIGUA





Freddie E. Magtoto
FREDDIE E. MAGTOTO
OIC. CENTRO FIELD OFFICE
CALUYA, ANTIQUE

